


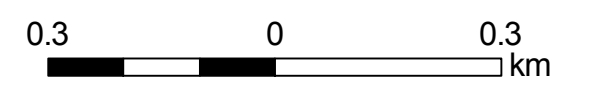
**Map 7-1-9
Embro
Drinking Water Threats
Impervious Surface Areas**

**Upper Thames River
Source Protection Area
Assessment Report**



Legend

- Roads
 - Watercourses
 - ◻ WHPA with Vuln Score ≥ 6
- Percent Impervious**
- 0.0 - 1.0
 - 1.1 - 8.0
 - 8.1 - 80.0
 - 80.1 - 100.0

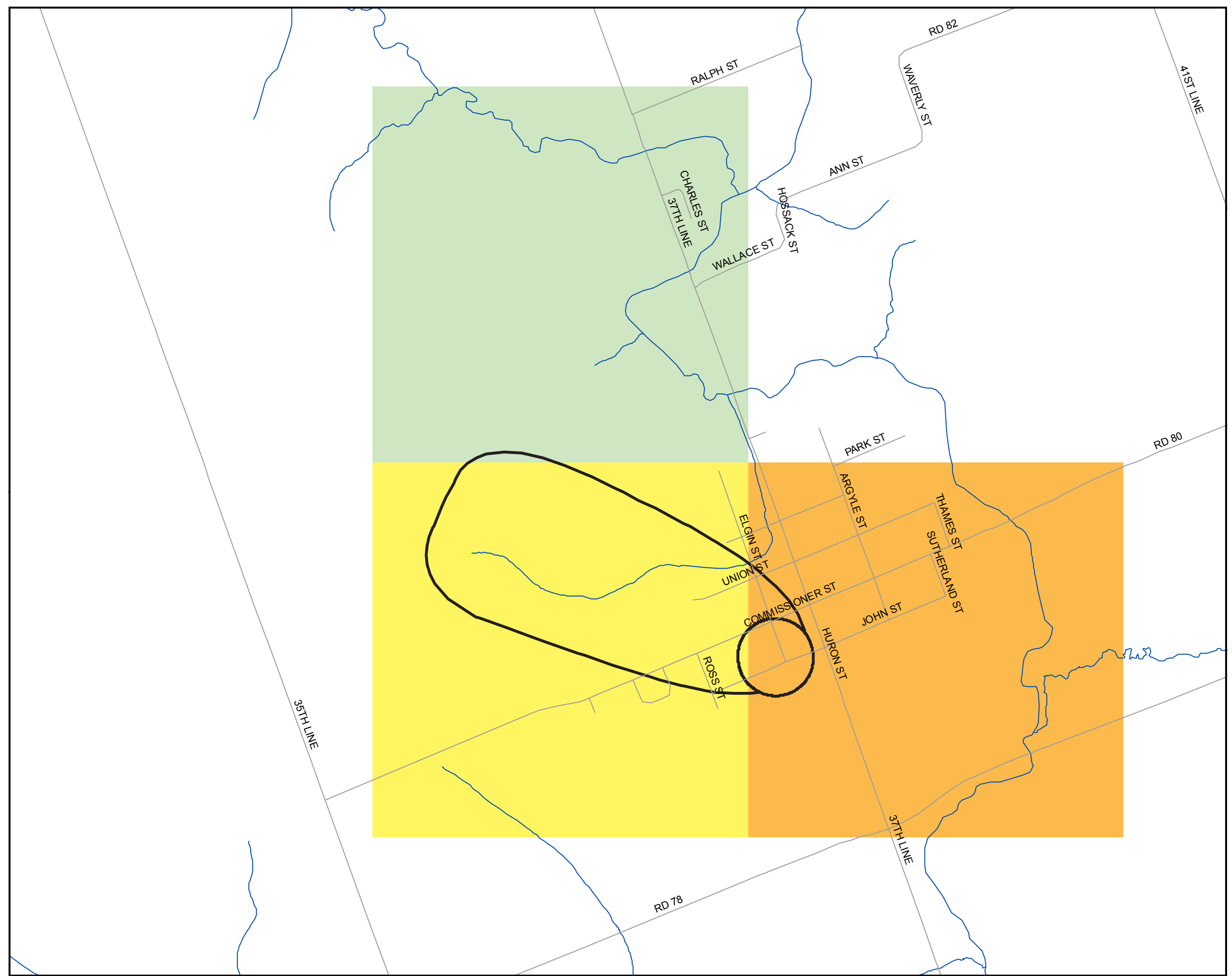


Map created by Thames-Sydenham and Region Source Protection Region (TSR SPR), August 18, 2010.

Base mapping produced under license with the Ontario Ministry of Natural Resources. © 2010.

Source Protection Area Boundary provided by Ontario Ministry of the Environment, 2006.

Impervious Surface Area, TSR SPR and Oxford County, 2010. Impervious Surface Area calculated only within those areas where an associated threat can exist (vulnerability score 6 or greater). For easier viewing, the entire grid cell is displayed.



DRINKING WATER SOURCE PROTECTION Thames-Sydenham and Region